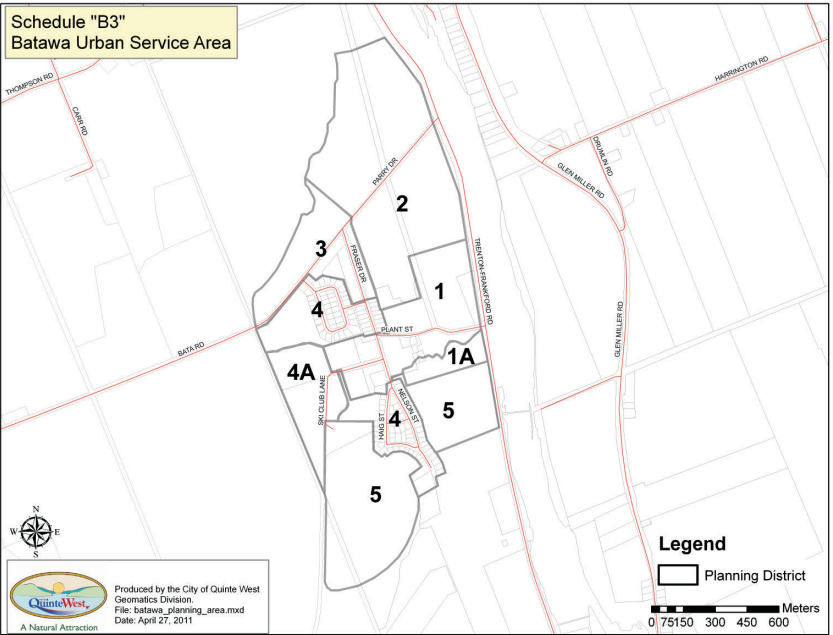
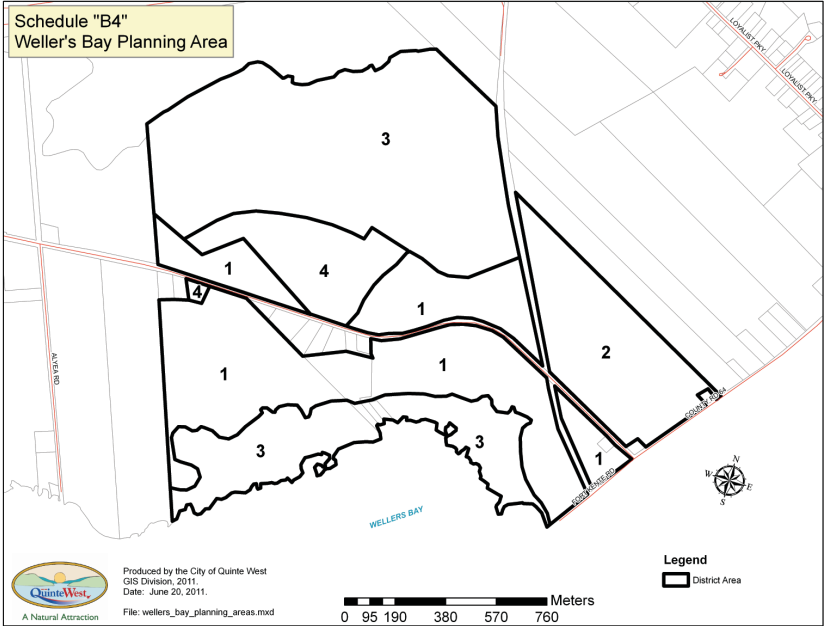


Schedule "B3"
Batawa Urban Service Area



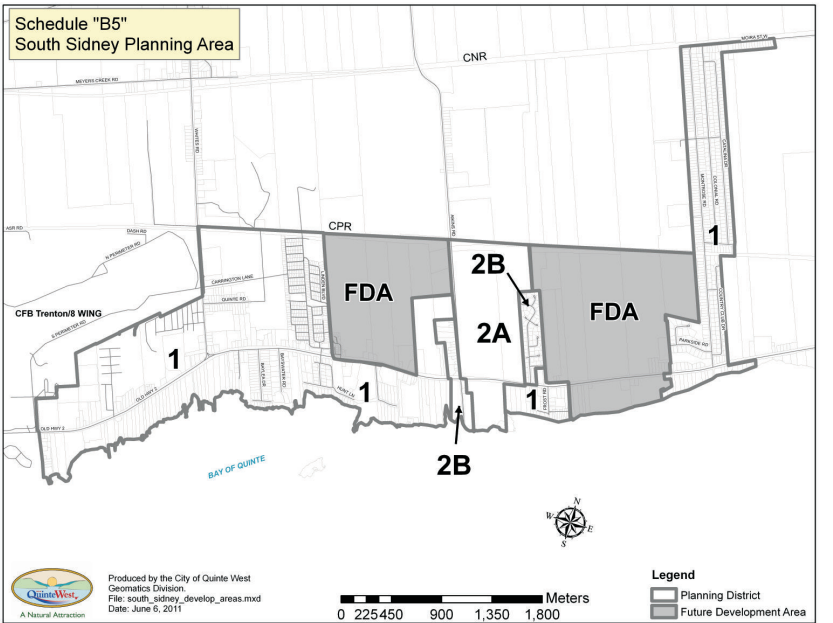
Produced by the City of Quinte West
 Geomatics Division
 File: batawa_planning_area.mxd
 Date: April 27, 2011

Schedule "B4"
Weller's Bay Planning Area



Produced by the City of Quinte West
 GIS Division, 2011.
 Date: June 20, 2011.
 File: wellers_bay_planning_areas.mxd

Schedule "B5"
South Sidney Planning Area



Produced by the City of Quinte West
 Geomatics Division
 File: south_sidney_develop_areas.mxd
 Date: June 6, 2011