











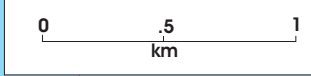
TRENTON WARD

LEGEND

-  Tourist Information
-  Boat Launch
-  Business District
-  Train Station
-  Trenton Memorial Hospital
-  Farmers Market
-  OPP Police Station
-  L.C.B.O.
-  Brewers' Retail
-  Quinte West City Hall & Public Library (7 Creswell Drive, Trenton)



Trenton Junction VIA Station
 1.7 km south of Highway 401 ext.525
 on south side of Telephone Road,
 150 metres west of Stockdale Rd/
 Highway 33 intersection.



Bay of Quinte Digital Mapping
 e-mail: maps@reach.net
 To view these maps and others online see
www.reach.net/~maps

Copyright. No portion of this map shall be reproduced, photocopied, or
 edited in whole or in part without the written permission of Bay of Quinte
 Digital Mapping.

